

Chart 21: B-Line Usage by Vehicles Available

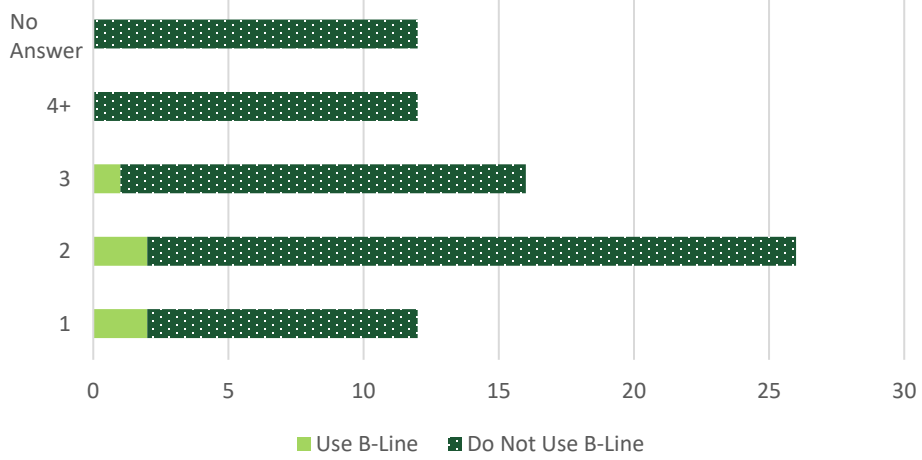
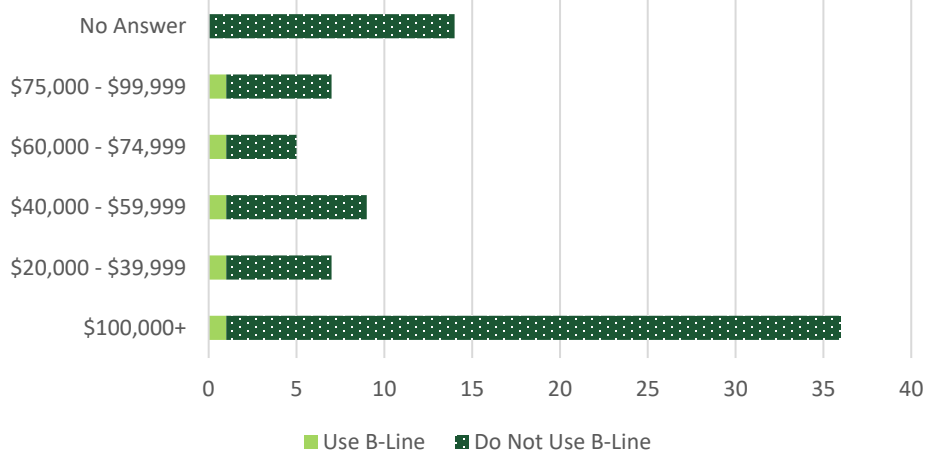


Chart 22: B-Line Usage by Household Income



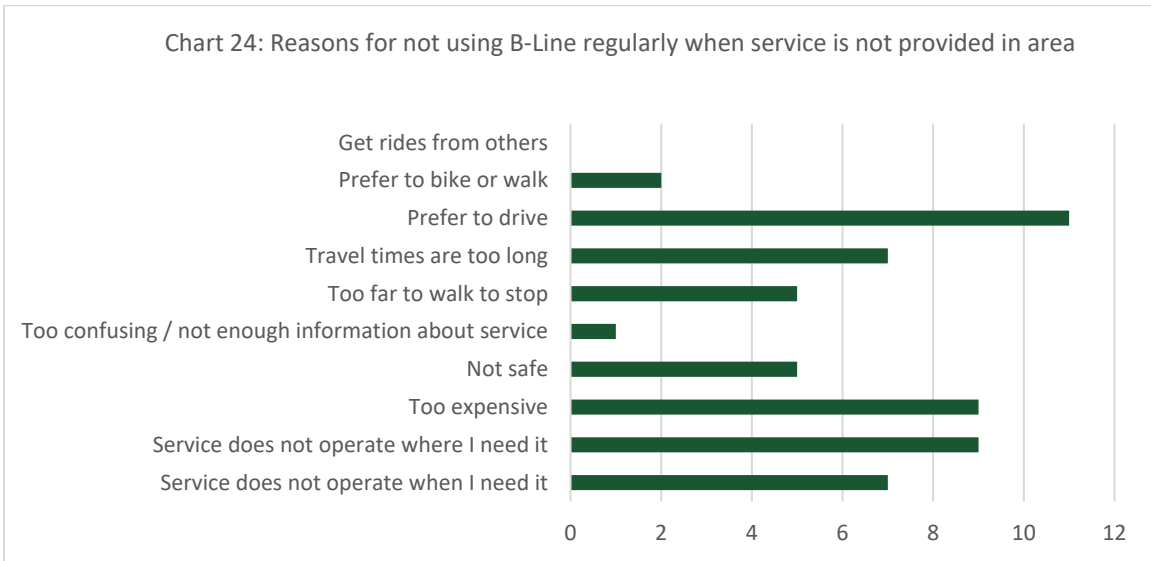
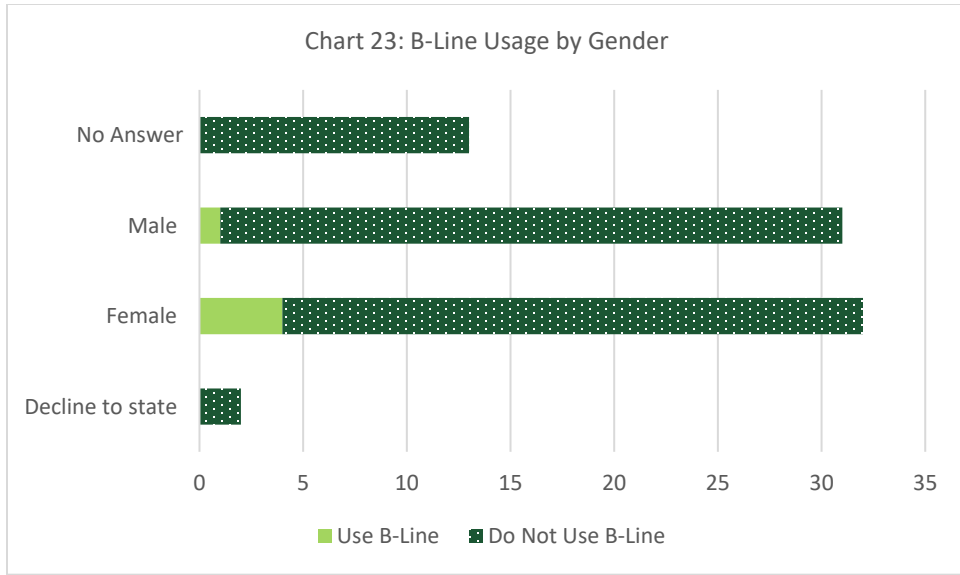


Chart 25: Would use B-Line if it served their area
by Household Income

